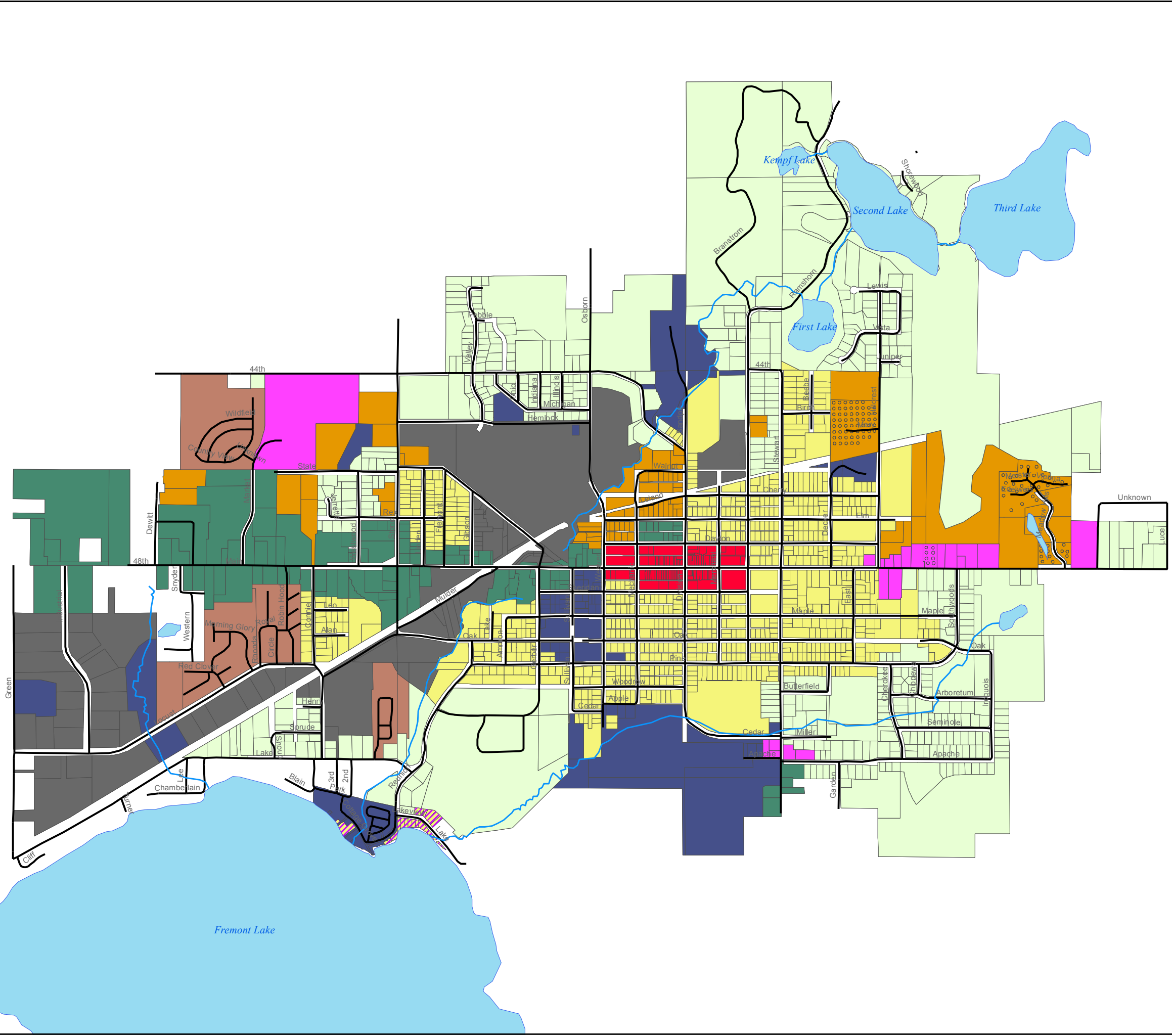








Zoning Map of the City of Fremont, Michigan





Approved: September 17th, 2007
As Amended through December 22, 2008

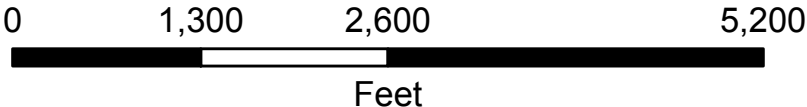


Form-Based Districts

-  Waterfront Overlay
-  Downtown Main
-  West Main
-  Mixed Use
-  Estate
-  Neighborhood

Traditional Zoning Districts

-  Institutional
-  Industrial
-  Multiple Family
-  Manufactured Home Park



Source: Newaygo County GIS
Michigan Department of
Natural Resources