






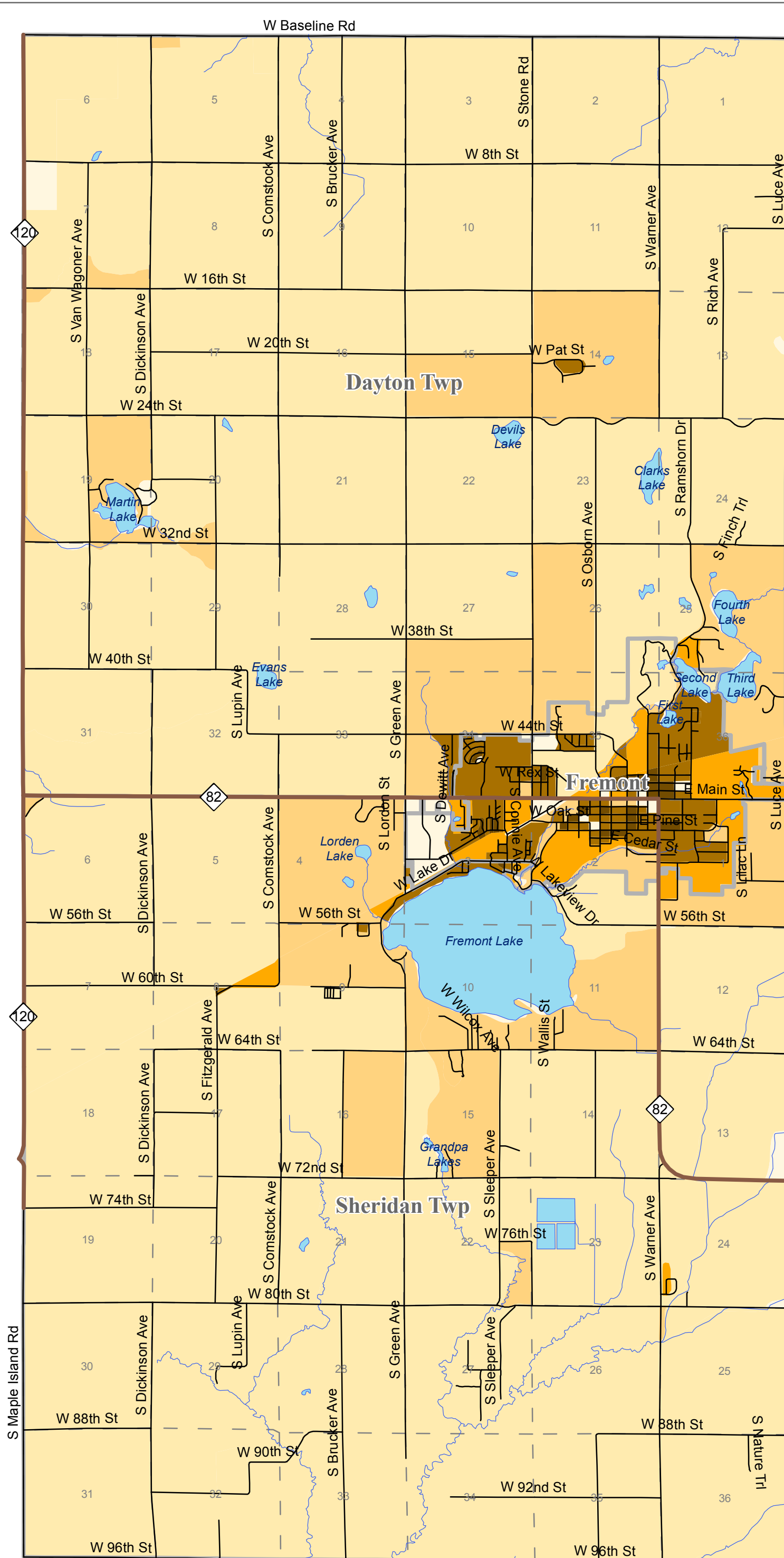


Fremont Community Population Density in 2000

-  State Highway
-  Roads
-  Streams
-  Section Line
-  Lakes
-  Jurisdiction Boundary

Number of People/mi²

-  0.0
-  0.1 - 100.0
-  100.1 - 500.0
-  500.1 - 1,000.0
-  1000.1 - 5,000.0
-  5000.1 - 11,000.0



Sources:
Newaygo County GIS

Michigan Center for Geographic Information,
Department of Information Technology

U.S. Census Bureau

Disclaimer:
"The data utilized herein was provided by Newaygo County, Michigan pursuant to license, is copyright protected and may not be utilized or reproduced without Newaygo County's permission. No warranty is offered as to the accuracy of this data. Copyright 2007 Newaygo County, Michigan. All rights reserved."

Map Produced April 2007 by:

